LANDIN MEADOWS

Left Guard Corporation
P.O. Box 11200
Fort Wayne, Indiana 46856
Tel: 260/414-1161 Fax: 422-3129

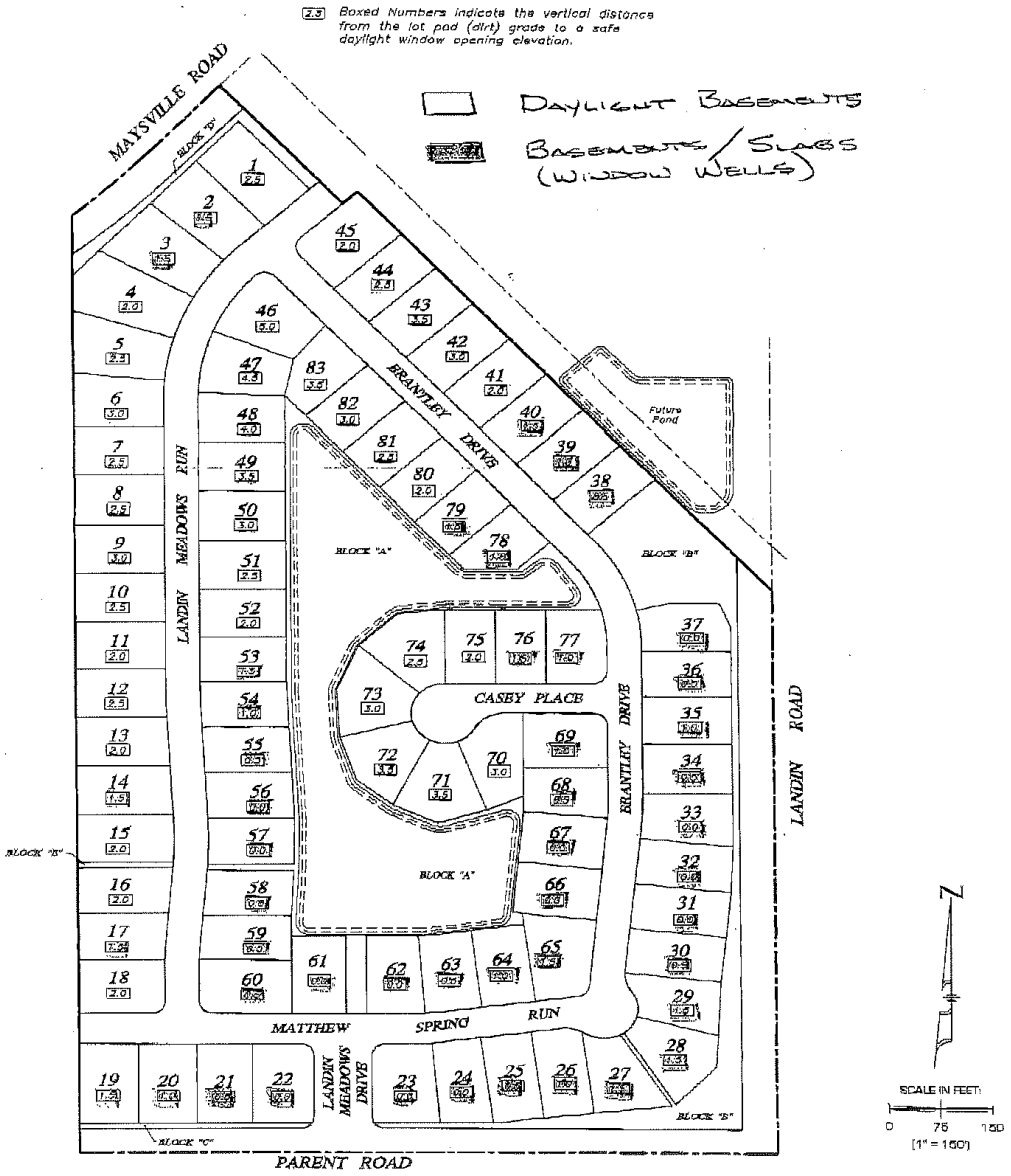

03-24-'08 08:49 FROM-
T-831 P013/014 F-998

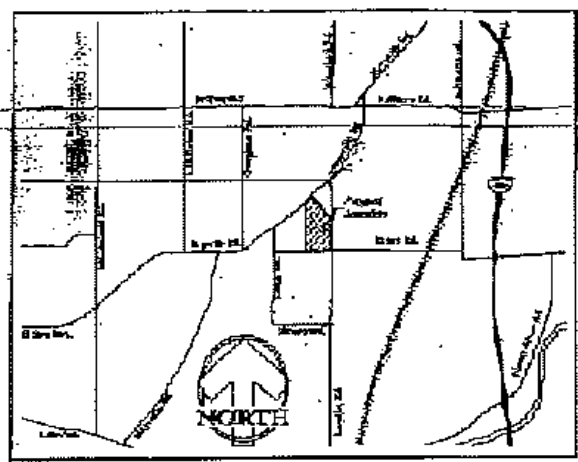

Secondary Plat of:

LANDIN MEADOWS

A subdivision of part of the Southeast Quarter of Section 26, Township 31 North, Range 13 East, Allen County, Indiana.

Developer:
Left Guard Corporation
P.O. Box 11209
Fort Wayne, Indiana 46856
Tel: 260/414-1161 Fax: 422-3129

Surveyor - Firm:
Sauer Land Surveying, Inc.
1111 West Hamilton Road South
Fort Wayne, IN 46804-9105
Tel: 260/469-3300 Fax: 469-3301

Engineer:
Primary Consultants
P. O. Box 5756
Fort Wayne, IN 46895
Tel: 260/341-6700 Fax: 482-2141

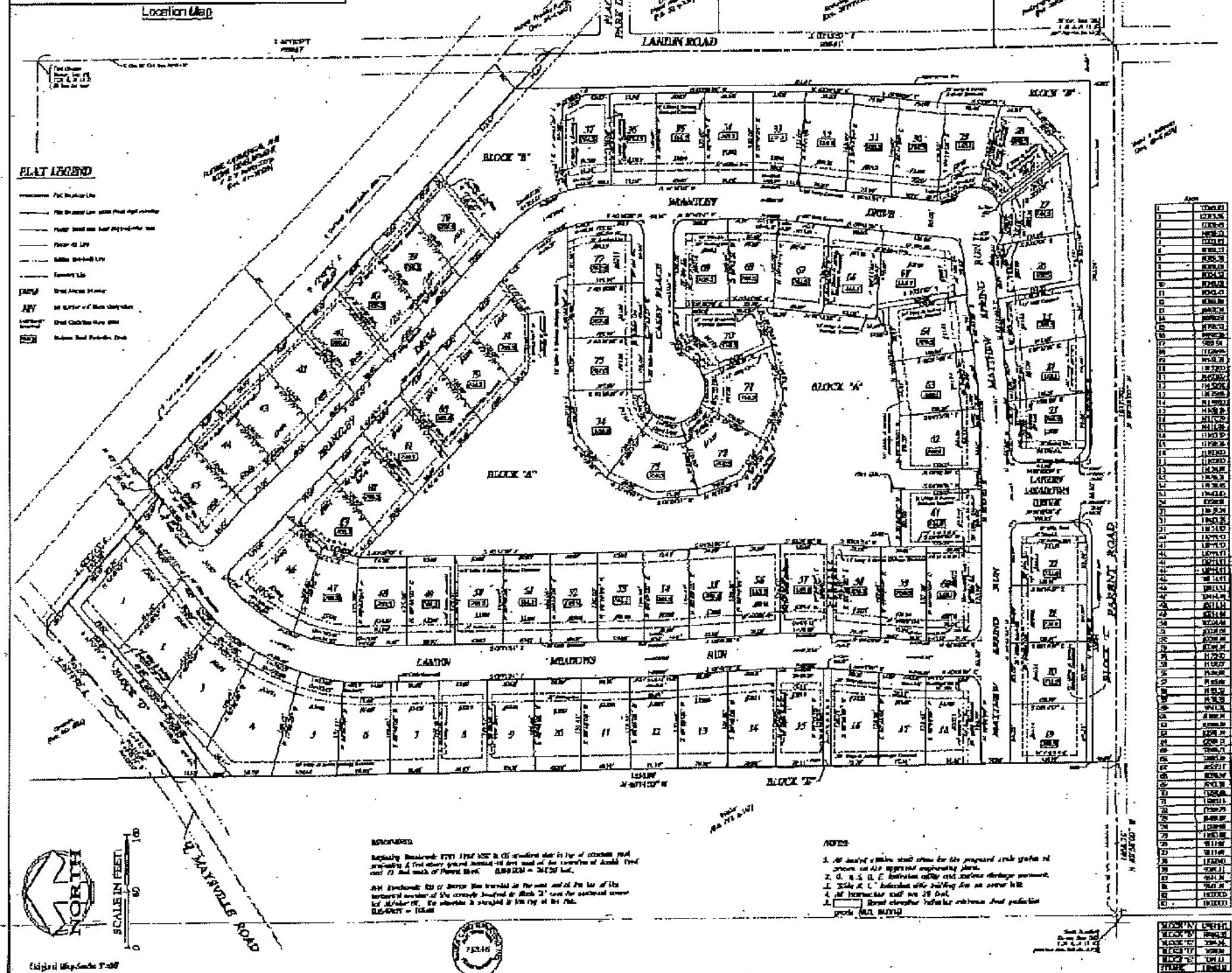

APPROVALS

NEW HAVEN PLAN COMMISSION

BOARD OF PUBLIC WORKS

ZONING ADMINISTRATOR

ALLEN COUNTY SURVEYOR

This Instrument prepared by John C. Sauer, Indiana Land Surveyor